

DALE CITY–MARK CENTER EXPRESS

From Dale City
To Mark Center

● Bus Stop
(Bus also stops at
the numbered
timepoints)

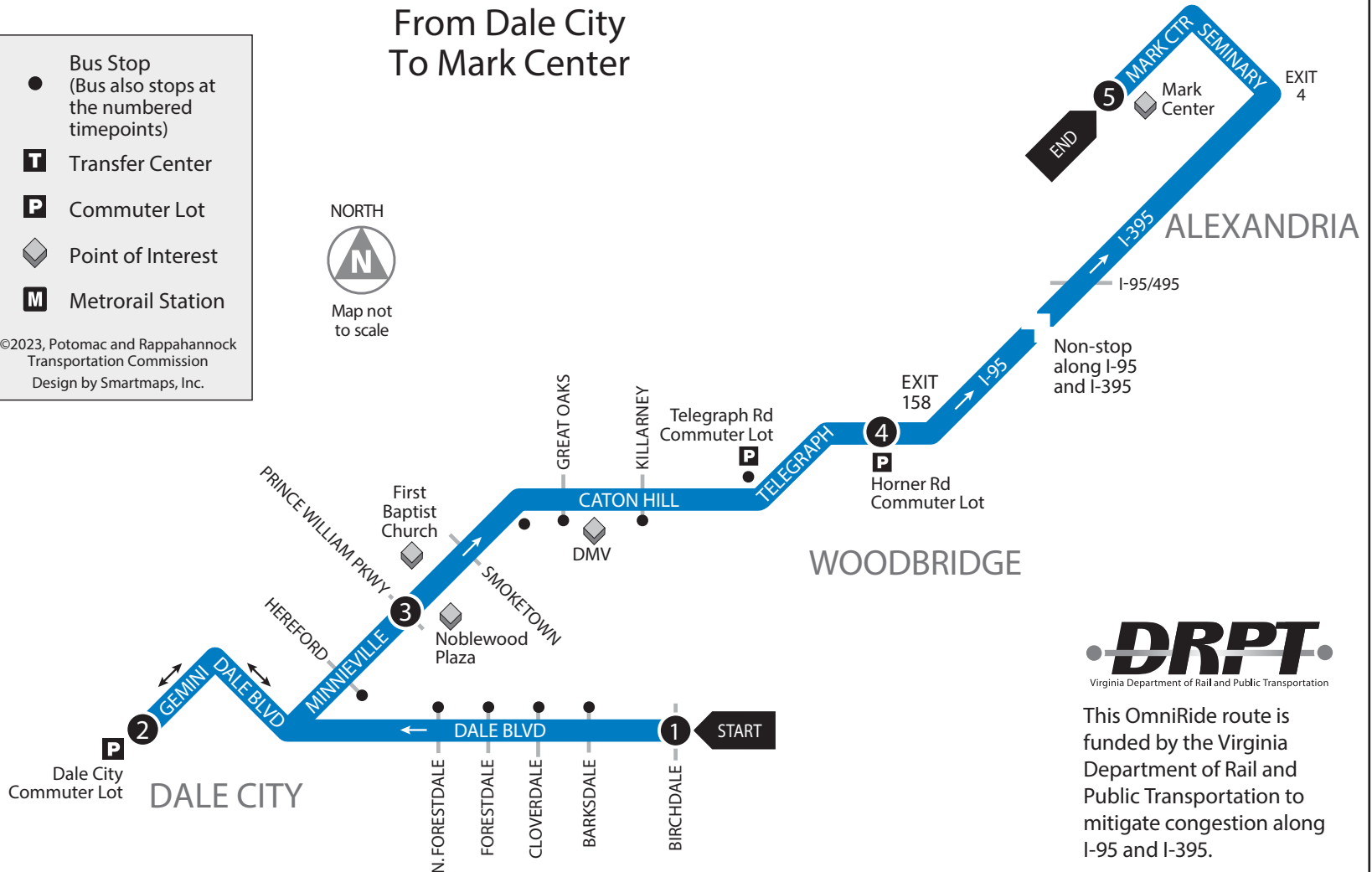
T Transfer Center

P Commuter Lot

◆ Point of Interest

M Metrorail Station

©2023, Potomac and Rappahannock
Transportation Commission
Design by Smartmaps, Inc.



DRPT
Virginia Department of Rail and Public Transportation

This OmniRide route is
funded by the Virginia
Department of Rail and
Public Transportation to
mitigate congestion along
I-95 and I-395.

Trip Number	1 Dale Blvd and Birchdale	2 Dale City Commuter Lot	3 Minnieville at Noblewood Plaza	4 Horner Rd Commuter Lot	5 Mark Center
WEEKDAY • MORNING SERVICE TO MARK CENTER					
D-401	5:04	5:14	5:20	5:30	5:48
D-402	5:59	6:09	6:15	6:25	6:43
D-403	6:29	6:39	6:45	6:55	7:13

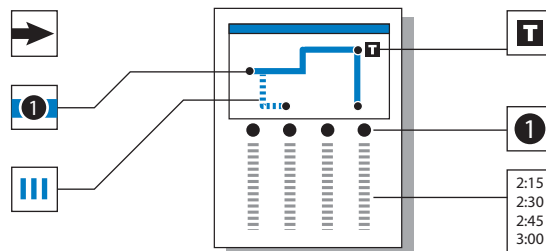
See other side for afternoon and evening trips to Dale City.

INSTRUCTIONS

The route always runs from left to right. The map and timetable also read from left to right.

The bus stops here at listed times. Look for the matching symbol below the map.

The bus travels here sometimes. See schedule for trips that travel this route variation.



Transfer Center is a location where many transfer options are available between OmniRide buses or other regional transit services. Transfers are also possible at other locations where routes intersect.

The bus stops at each of the times listed below the symbol.

The timetable shows WHEN the bus stops. Times are always approximate and depend upon traffic and weather conditions. Shaded trips operate Monday through Thursday only.

FARES – SMARTRIP® (card and mobile pay)

OmniRide fares must be paid using a SmarTrip card, the SmarTrip app or a SmarTrip card in Apple Wallet or Google Pay. Cash is not accepted on OmniRide buses.

Regular Fares

One-way SmarTrip fare\$ 6.90
Local destinations within Prince William, Manassas and Manassas Park
Zero-Fares!

Reduced Fares

(See below for eligibility) 9:30 AM to 3 PM and after 7 PM

One-way fare*\$ 4.60

*MUST BE PAID WITH WMATA issued Senior SmarTrip or Metro Disability ID/ SmarTrip card.

Reduced Fare Eligibility is applicable to adults 60 years and older, persons with a disability or persons presenting a valid Medicare card. Senior citizen verification may be required. Riders eligible for reduced fares on OmniRide buses MUST PAY WITH A WMATA issued Senior SmarTrip Card or a Metro Disability ID/SmarTrip card. Passengers meeting reduced fare eligibility may apply for a Reduced Fare Eligibility Card by contacting OmniRide Customer Service.

TRANSFER OPTIONS

Transfers between OmniRide Express buses or between OmniRide and other regional transit services are good for 3 hours on the day issued.

Using SmarTrip (card or mobile pay):

The electronic farebox will calculate and automatically deduct the correct fare from your SmarTrip card.

Between OmniRide Buses and VRE Trains:

- VRE monthly pass holders—boarding an OmniRide bus at a VRE Station or the bus stop nearest a VRE Station ride FREE. When riding an OmniRide bus to get to a VRE Station, the applicable bus fare is required.
- ALL other VRE pass holders—are required to pay applicable bus fare when traveling to and from VRE Stations.

DALE CITY–MARK CENTER EXPRESS

From Mark Center To Dale City

Map not
to scale



NORTH

WOODBIDGE

DALE CITY

END

DALE RIVER

C

P Dale City
Commuter Lot

DALE BLVD

N FORESTDALE

BRVDAL E

OVERDAI F

ERRYDAI F

BENITA FITZGERALD

BIRCHDALE

SMOKETOWN

Noblewood

First Baptist Church

Artist
Arch

MINNIEVILLE
PRINC

CORRA

CATON HILL

KILLARNEY • HILL

SOUTHERN OAKS ●

EGRAPH

Telegraph Rd
Commuter Lot

Horner Rd
Commuter Lot

EX
158

Non-stop
along I-95
and I-395

1-95/495

A map snippet showing a blue diagonal line representing I-395 with a white arrow pointing upwards and to the right. Below this line, the text 'Mark Center' is written next to a small grey 3D cube icon. To the right of the cube, a diagonal line represents 'MARK CENTER AV'.

Mark Center 

START

EXIT
4

ALEXANDRIA



Virginia Department of Rail and Public Transportation


This OmniRide route is funded by the Virginia Department of Rail and Public Transportation to mitigate congestion along I-95 and I-395.

Bus Stop

(Bus also stops at the numbered timepoints)

T Transfer Center

P Commuter Lot

 **Point of Interest** Metrorail Station

©2023, Potomac and Rappahannock
Transportation Commission
Design by Smartmaps, Inc.

Trip Number	6	7	8	9	10
	Mark Center	Horner Rd Commuter Lot	Minnieville at Elm Farm	Dale City Commuter Lot	Dale Blvd and Birchdale
WEEKDAY • AFTERNOON & EVENING SERVICE TO DALE CITY					
D-401	3:15	3:33	3:42	3:49	3:59
D-402	3:45	4:03	4:12	4:19	4:29
D-403	4:45	5:03	5:12	5:19	5:29

See other side for morning trips to Mark Center.

SmarTrip® Sales Locations

The Commuter Stores

- Ballston
4238 Wilson Blvd., Suite 1244
Arlington, VA
(703) 528-3541
- Crystal City
1615-B Crystal Square Arcade
Arlington, VA
(703) 413-4287
- Rosslyn
1700 N. Moore St., Suite 235
Arlington, VA
(703) 525-1995

Other Outlets

- SmarTrip cards may be purchased and value added at some Todos Supermarkets and online at SmarTrip.com. See the complete list of local outlets at OMNIRIDE.com.
- Vending machines located at Metro Stations and other Metro locations with large parking facilities.
- Online at SmarTrip.com and Commuterpage.com.

Other OmniRide Services

OmniRide Metro Express connects you with nearby Metrorail stations.

- The Prince William route connects eastern Prince William with the Franconia-Springfield Metro Station, with stops at the OmniRide Transit Center, Potomac Mills Mall and Route 1 in Woodbridge.
- The Manassas route connects Manassas with the Tysons Corner Metro Station with stops along Route 28, in Downtown Manassas, Manassas Mall

and both the Portsmouth & Balls Ford Commuter Lots.

OmniRide Western Express Connector serves the Balls Ford, Limestone and University Commuter Lots, providing connections to OmniRide Express and OmniRide Local routes for Western Prince William and Manassas area riders.

OmniRide Local buses serve seven routes in Prince William and the Manassas area. In Eastern Prince William County (demand responsive) buses serve four routes. With advance notice, buses can leave the route to serve locations up to 3/4 mile off the route. In the Manassas area, buses operate three fixed routes and a paratransit program serves riders with disabilities within 3/4 mile of the standard route with advanced notice.

OmniRide Connect is a microtransit service that operates in Manassas Park. It is an on-demand, shared public transit transportation option that serves passengers using dynamically generated routes. Riders may request rides using an app or by calling Customer Service.

OmniRide Access is a paratransit service for people with disabilities. Vans operate within 3/4 mile of the OmniRide Local bus routes that serve Manassas and Manassas Park.

OmniRide East-West Express travels between Eastern Prince William and the Manassas area, with transfers to OmniRide Local buses and OmniRide Express buses.

OmniRide Ridesharing offers a FREE

ridematching service to assist commuters who prefer to carpool or vanpool to find the ride that best suits your commute needs.

Connecting Service

OmniRide Express buses connect to these other regional transit providers.

- Metrorail and Metrobus system provides service throughout the Washington Metropolitan area. (202) 637-7000
- Fairfax Connector buses serve Northern Virginia. (703) 339-7200
- Virginia Railway Express has six commuter rail stations in the Prince William and Manassas areas. (800) RIDE-VRE

Other Commuter Services

OmniRide also participates in these regional commuter programs:

- SmartBenefits® is a tax-free, employer-sponsored transit benefit. It is electronically paid monthly and can be downloaded to SmarTrip cards. (202) 962-1326.
- Guaranteed Ride Home (GRH)—This program relieves commuters of the fear of being stranded in the event of a personal emergency or unscheduled overtime by providing up to four free rides home per year. (800) 745-RIDE.

OmniRide is a service of the Potomac and Rappahannock Transportation Commission.