

# 942 • STAFFORD-PENTAGON EXPRESS

From Stafford  
To Pentagon



Map not to scale

- Bus Stop (Bus also stops at the numbered timepoints)
- T** Transfer Center
- P** Commuter Lot
- ◇ Point of Interest
- M** Metrorail Station
- ◉ Metrorail Station

©2023, Potomac and Rappahannock Transportation Commission  
Design by Smartmaps, Inc.

**Pentagon**

Connecting OmniRide Express Routes:  
Dale City-Navy Yard,  
Dale City-Pentagon/Rosslyn/Ballston/Crystal City,  
Lake Ridge-Pentagon/Washington,  
Gainesville, Manassas, Montclair,  
Falmouth, Spotsylvania

Other Connecting Services:  
Metrobus; DASH; and other regional transit

GARRISONVILLE

Route 610  
Staffordboro  
Commuter Lot

STAFFORDBORO BLVD



Stafford  
Market  
Place

GARRISONVILLERD

Exit 143B  
RTE 610

AQUIA HARBOR

DUMFRIES

DALE CITY

SPRINGFIELD

ARLINGTON

I-95/495

I-95

I-395

EADS



2



Potomac River


Non-stop  
along I-95  
and I-395

The Commuter Choice program, a partnership between the Commonwealth of Virginia and the Northern Virginia Transportation Commission, supports this service. Learn more at [novatransit.org](http://novatransit.org).



**1**Route 610  
Staffordboro  
Commuter Lot**2**Pentagon  
(Bus  
Bay L2)**STAFFORD-PENTAGON • WEEKDAY • MORNING SERVICE**

4:20	5:07
4:40	5:27
5:20	6:07
6:00	6:47
6:20	7:07
6:40	7:27
7:00	7:47
7:25	8:12
8:00	8:47

 This trip starts or ends on another Express route.

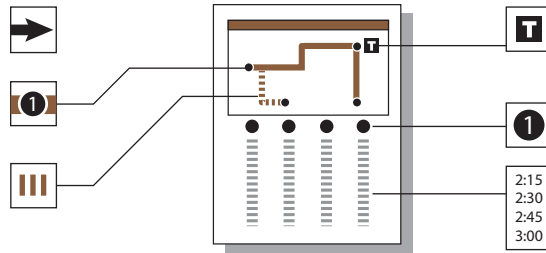
See other side for afternoon and evening trips to Stafford.


**INSTRUCTIONS**


The route always runs from left to right.  
The map and timetable also read from left to right.


The bus stops here at listed times.  
Look for the matching symbol below the map.

The bus travels here sometimes.  
See schedule for trips that travel this route variation.



 Transfer Center is a location where many transfer options are available between OmniRide buses or other regional transit services. Transfers are also possible at other locations where routes intersect.

 The bus stops at each of the times listed below the symbol.

 The timetable shows WHEN the bus stops. Times are always approximate and depend upon traffic and weather conditions. Shaded trips operate Monday through Thursday only.

**FARES – SMARTRIP® (card and mobile pay)**

OmniRide fares must be paid using a SmarTrip card, the SmarTrip app or a SmarTrip card in Apple Wallet or Google Pay. Cash is not accepted on OmniRide buses.

**Regular Fares**

One-way SmarTrip fare ..... \$ 9.00  
Local destinations within Prince William, Manassas and Manassas Park  
Zero-Fares!

**Reduced Fares**

(See below for eligibility) 9:30 AM to 3 PM and after 7 PM

One-way fare\* ..... \$ 4.50

\*MUST BE PAID WITH WMATA issued Senior SmarTrip or Metro Disability ID/ SmarTrip card.

Reduced Fare Eligibility is applicable to adults 60 years and older, persons with a disability or persons presenting a valid Medicare card. Senior citizen verification may be required. Riders eligible for reduced fares on OmniRide buses MUST PAY WITH A WMATA issued Senior SmarTrip Card or a Metro Disability ID/SmarTrip card. Passengers meeting reduced fare eligibility may apply for a Reduced Fare Eligibility Card by contacting OmniRide Customer Service.

**TRANSFER OPTIONS**

Transfers between OmniRide Express buses or between OmniRide and other regional transit services are good for 3 hours on the day issued.

**Using SmarTrip (card or mobile pay):**

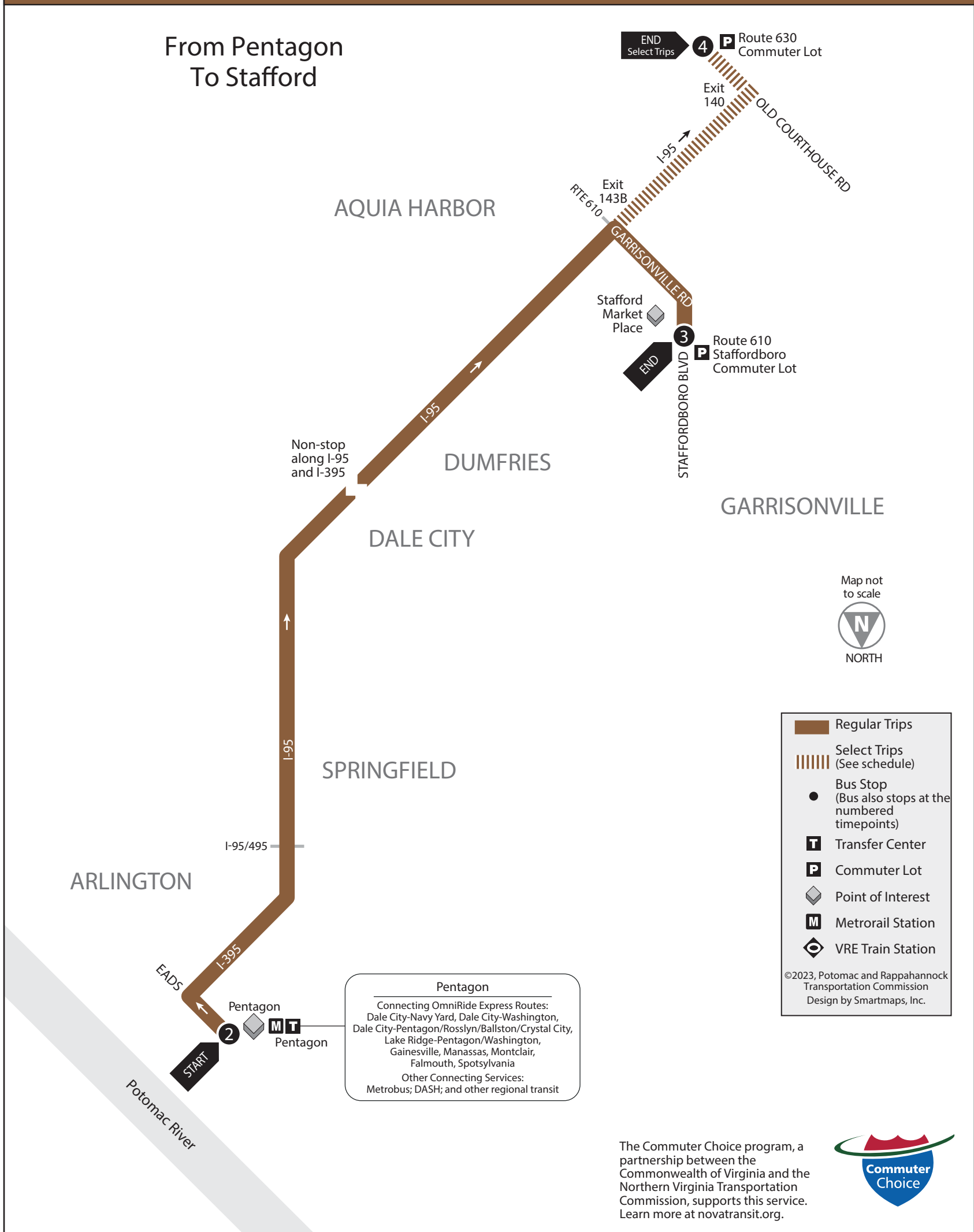
The electronic farebox will calculate and automatically deduct the correct fare from your SmarTrip card.

**Between OmniRide Buses and VRE Trains:**

- VRE monthly pass holders—boarding an OmniRide bus at a VRE Station or the bus stop nearest a VRE Station ride FREE. When riding an OmniRide bus to get to a VRE Station, the applicable bus fare is required.
- ALL other VRE pass holders—are required to pay applicable bus fare when traveling to and from VRE Stations.

# 942 • STAFFORD–PENTAGON EXPRESS

From Pentagon  
To Stafford



**Pentagon**  
Connecting OmniRide Express Routes:  
Dale City-Navy Yard, Dale City-Washington,  
Dale City-Pentagon/Rosslyn/Ballston/Crystal City,  
Lake Ridge-Pentagon/Washington,  
Gainesville, Manassas, Montclair,  
Falmouth, Spotsylvania  
Other Connecting Services:  
Metrobus; DASH; and other regional transit

The Commuter Choice program, a partnership between the Commonwealth of Virginia and the Northern Virginia Transportation Commission, supports this service. Learn more at [novatransit.org](http://novatransit.org).



2

Pentagon  
(Bus  
Bay L2)

3

Route 610  
Staffordboro  
Commuter Lot

4

Route 630  
Commuter  
Lot

## STAFFORD-PENTAGON • WEEKDAY • AFTERNOON & EVENING SERVICE

12:30	1:20	1:35
1:20	2:10	—
2:20	3:05	—
2:40	3:30	—
3:15	4:05	—
3:45	4:35	—
4:20	5:10	—
4:50	5:40	—
5:20	6:10	—
5:55	6:40	—
6:40	7:30	7:45

This trip starts or ends on another Express route.

See other side for morning trips to Pentagon.

### SmarTrip® Sales Locations

#### The Commuter Stores

- Ballston  
4238 Wilson Blvd., Suite 1244  
Arlington, VA  
(703) 528-3541
- Crystal City  
1615-B Crystal Square Arcade  
Arlington, VA  
(703) 413-4287
- Rosslyn  
1700 N. Moore St., Suite 235  
Arlington, VA  
(703) 525-1995

#### Other Outlets

- SmarTrip cards may be purchased and value added at some Todos Supermarkets and online at SmarTrip.com. See the complete list of local outlets at OMNIRIDE.com.
- Vending machines located at Metro Stations and other Metro locations with large parking facilities.
- Online at SmarTrip.com and Commuterpage.com.

### Other OmniRide Services

OmniRide Metro Express connects you with nearby Metrorail stations.

- The Prince William route connects eastern Prince William with the Franconia-Springfield Metro Station, with stops at the OmniRide Transit Center, Potomac Mills Mall and Route 1 in Woodbridge.
- The Manassas route connects Manassas with the Tysons Corner Metro Station with stops along Route 28, in Downtown Manassas, Manassas Mall

and both the Portsmouth & Balls Ford Commuter Lots.

OmniRide Local buses serve seven routes in Prince William and the Manassas area. In Eastern Prince William County (demand responsive) buses serve four routes. With advance notice, buses can leave the route to serve locations up to 3/4 mile off the route. In the Manassas area, buses operate three fixed routes and a paratransit program serves riders with disabilities within 3/4 mile of the standard route with advanced notice.

OmniRide Connect is a microtransit service that operates in Dumfries, Quantico and Manassas Park. It is an on-demand, shared public transit transportation option that serves passengers using dynamically generated routes. Riders may request rides using an app or by calling Customer Service.

OmniRide Access is a paratransit service for people with disabilities. Vans operate within 3/4 mile of the OmniRide Local bus routes that serve Manassas and Manassas Park.

OmniRide East-West Express travels between Eastern Prince William and the Manassas area, with transfers to OmniRide Local buses and OmniRide Express buses.

OmniRide Ridesharing offers a FREE ridematching service to assist commuters who prefer to carpool or vanpool to find the ride that best suits your commute needs.

### Connecting Service

OmniRide Express buses connect to these other regional transit providers.

- Metrorail and Metrobus system provides service throughout the Washington Metropolitan area. (202) 637-7000
- Fairfax Connector buses serve Northern Virginia. (703) 339-7200
- Virginia Railway Express has six commuter rail stations in the Prince William and Manassas areas. (800) RIDE-VRE

### Other Commuter Services

OmniRide also participates in these regional commuter programs:

- SmartBenefits® is a tax-free, employer-sponsored transit benefit. It is electronically paid monthly and can be downloaded to SmarTrip cards. (202) 962-1326.
- Guaranteed Ride Home (GRH)—This program relieves commuters of the fear of being stranded in the event of a personal emergency or unscheduled overtime by providing up to four free rides home per year. (800) 745-RIDE.

OmniRide is a service of the Potomac and Rappahannock Transportation Commission.